



AQUIND Limited

AQUIND INTERCONNECTOR

Alternative Sheet 10 of the Land Plans

The Planning Act 2008

The Infrastructure Planning (Applications: Prescribed Forms and Procedure) Regulations 2009 – Regulation 5(2)(i)

Document Ref: 2.2

PINS Ref.: EN020022

AQUIND Limited

AQUIND INTERCONNECTOR

Alternative Sheet 10 of the Land Plans

PINS REF.: EN020022

DOCUMENT: 2.2

DATE: 13 SEPTEMBER 2021

WSP

WSP House

70 Chancery Lane

London

WC2A 1AF

+44 20 7314 5000

www.wsp.com

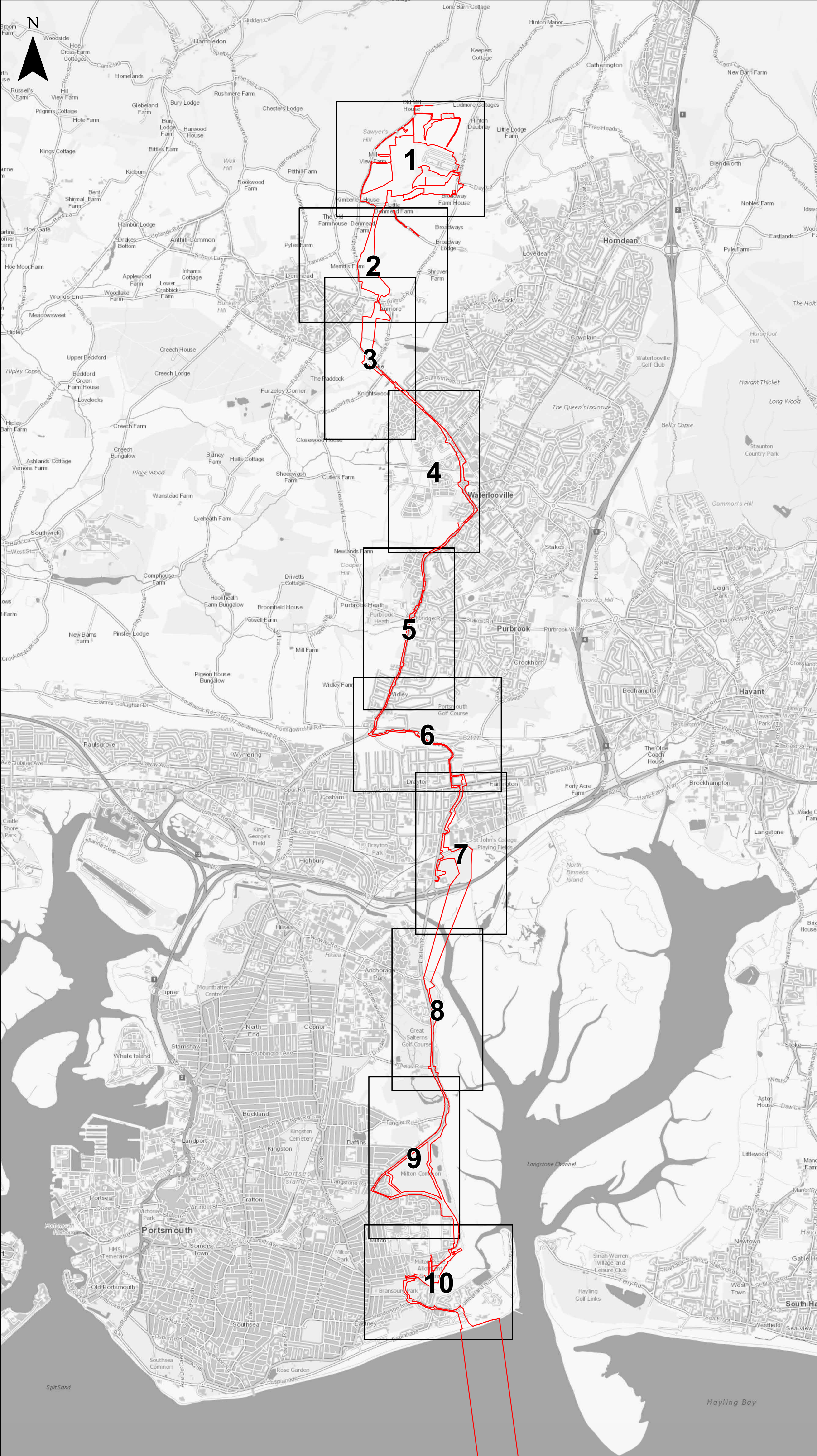
CONTENTS

EN020022-2.2-LP-Sheet0

Application document reference 2.2 Land Plans Sheet 0 of 10

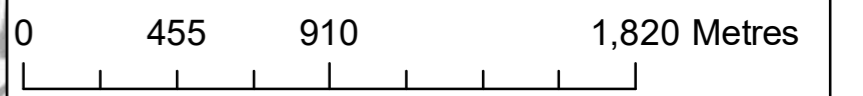
EN020022-2.2-LP-Sheet10

Application document reference 2.2 Land Plans Sheet 10 of 10



AQUIND Interconnector Land Plans

— Order Limits



Reproduced from Ordnance Survey digital map data © Crown copyright 2019. All rights reserved. Licence number 100031673. © Crown copyright material is reproduced with the permission of Land Registry under delegated authority from the Controller of HMSO. This material was last updated in 2019 and may not be copied, distributed, sold or published without the formal permission of Land Registry. Only an official copy of a title plan or register obtained from the Land Registry may be used for legal or other official purposes. May contain public sector information licensed under the Open Government Licence v 3.0.

Infrastructure Planning (Applications: Prescribed Forms and Procedure) Regulations 2009 - Regulation 5(4) and 5(2)(i)

REV	DATE	BY	DESCRIPTION	CHK	APP
04	25/01/2021	DH	Fourth Issue	DL	VB
03	09/12/2020	BG	Third Issue	DL	VB
02	14/09/2020	DH	Second Issue	DL	VB
01	17/11/2019	DH	First Issue	DL	VB

DRAWING STATUS: FOR APPROVAL



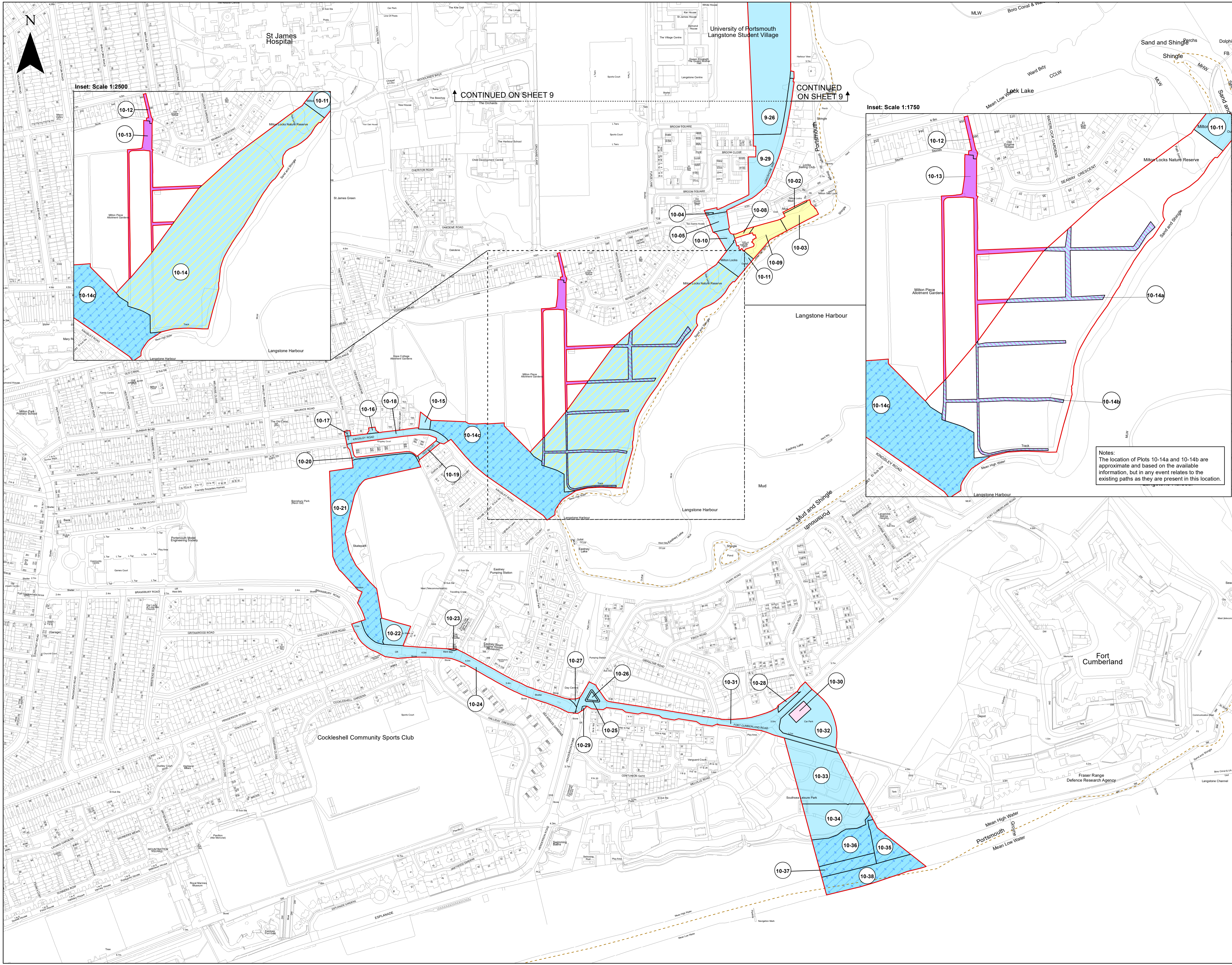
WSP House, 70 Chancery Lane, London, WC2A 1AF, UK, T: +44 (0) 20 7314 5000, wsp.com



AQUIND Interconnector

Application document reference 2.2
Land Plans
Key Plan
Sheet 0 of 10

SCALE AT A1	1:22,500	CHECKED	DL	APPROVED	VB
PROJECT NO.	EN020022	DESIGNED	DH	DRAWN	BG
DATE	25/01/2021	DATE	25/01/2021	DATE	25/01/2021
DRAWING NO.	EN020022-2.2-LP-Sheet0	REVNO.	04		



Inset: Scale 1:2500

Inset: Scale 1:1750

CONTINUED ON SHEET 9

CONTINUED ON SHEET 9

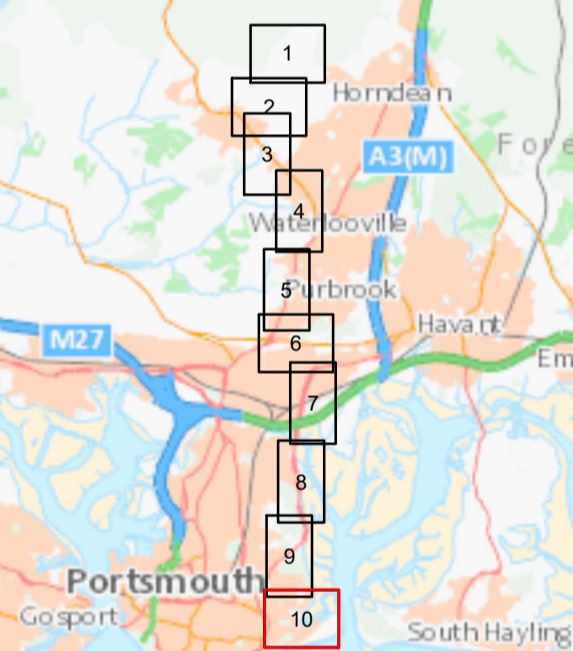
Notes:
The location of Plots 10-14a and 10-14b are approximate and based on the available information, but in any event relates to the existing paths as they are present in this location.

AQUIND Interconnector Land Plans

- Order Limits and power to extinguish or over-ride private rights
- Permanent Acquisition of Land
- New Connection Works Rights
- New Connection Works Rights and Temporary Use of Land
- New Connection Works Rights and New Access Rights
- New Access Rights
- Temporary Use of Land
- Special Category Land - Open Space - New Connection Works Rights
- Local Authority Boundary

0 35 70 140 Metres

Reproduced from Ordnance Survey digital map data © Crown copyright 2019. All rights reserved. Licence number 100031673. © Crown copyright material is reproduced with the permission of Land Registry under delegated authority from the Controller of HMSO.
This material was last updated in 2019 and may not be copied, distributed, sold or published without the formal permission of Land Registry. Only an official copy of a title plan or register obtained from the Land Registry may be used for legal or other official purposes. May contain public sector information licensed under the Open Government Licence v 3.0.



Infrastructure Planning (Applications: Prescribed Forms and Procedure) Regulations 2009 - Regulation 5(2)(i)

REV	DATE	BY	DESCRIPTION	CHK	APP
04	13/09/2021	NC	Fourth Issue	JH	VB
03	25/11/2020	DH	Third Issue	DL	VB
02	14/09/2020	DH	Second Issue	DL	VB
01	07/11/2019	DH	First Issue	DL	VB

DRAWING STATUS: FOR APPROVAL



CLIENT: AQUIND Interconnector					
PROJECT: Application document reference 2.2 Land Plans Sheet 10 of 10					
SCALE AT: 1:2,500	CHECKED: JH	APPROVED: VB			
PROJECT NO: EN020022	DESIGNED: NC	DRAWN: NC	DATE: 13/09/2021		
DRAWING NO: EN020022-2.2-LP-Sheet10					REVNO: 04
© WSP UK Ltd					